












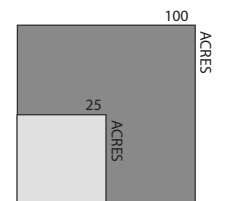




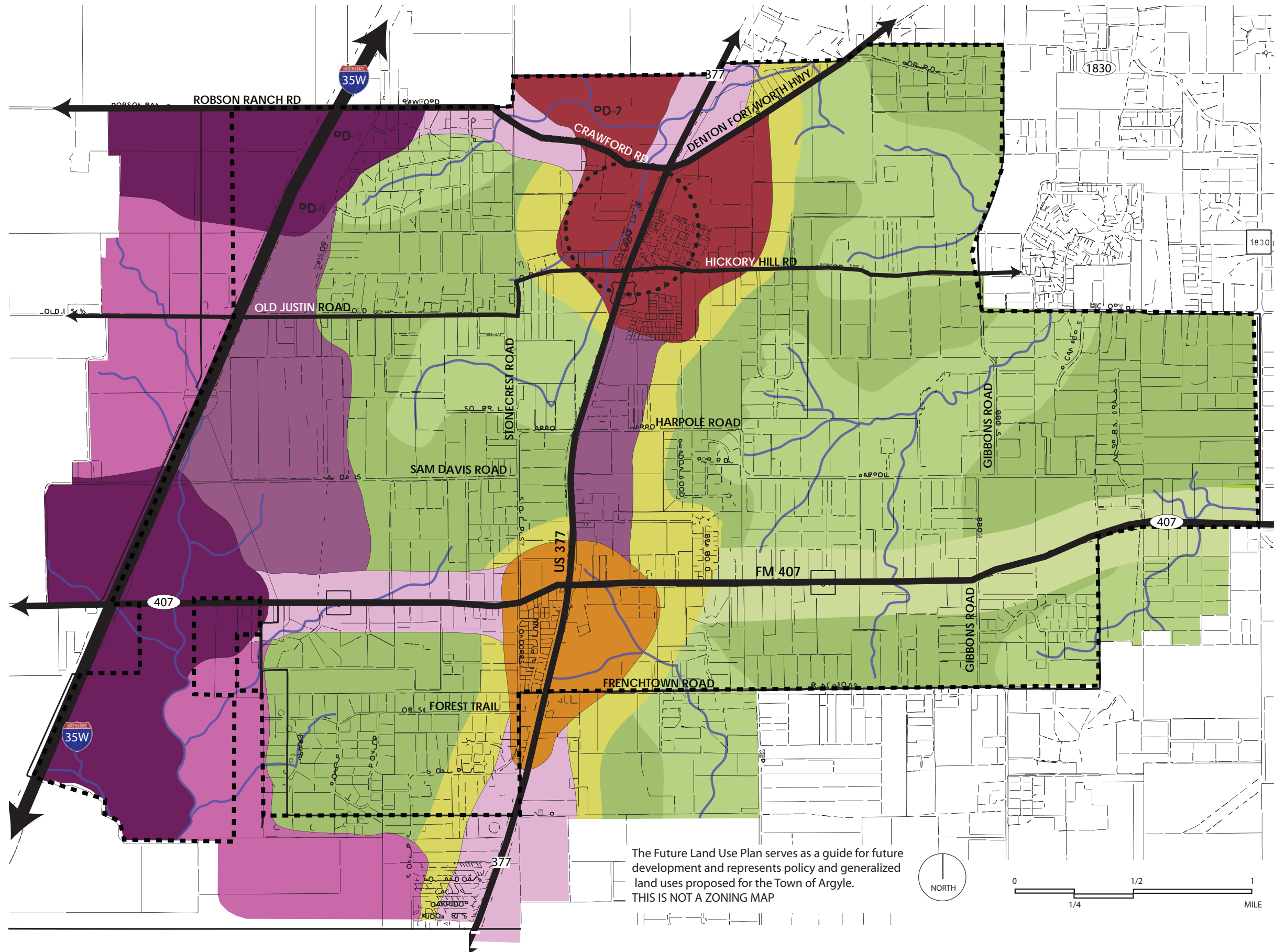
TOWN OF ARGYLE FUTURE LAND USE PLAN

DRAFT

-  T6 - REGIONAL CENTER
-  T5 - TOWN CENTER
-  T4 - VILLAGE CENTER
-  T3 - LOW DENSITY TRANSITION
-  T2 - RURAL
-  T1 - RURAL / CONSERVATION
-  C4 - REGIONAL CORRIDOR
-  C3 - CENTERS CORRIDOR
-  C2 - APPROACH CORRIDOR
-  C1 - RURAL CORRIDOR
-  RIVER / STREAMS / CREEKS
-  1/4 MILE WALKING DISTANCE
-  CITY BOUNDARY



MESA



The Future Land Use Plan serves as a guide for future development and represents policy and generalized land uses proposed for the Town of Argyle.
THIS IS NOT A ZONING MAP